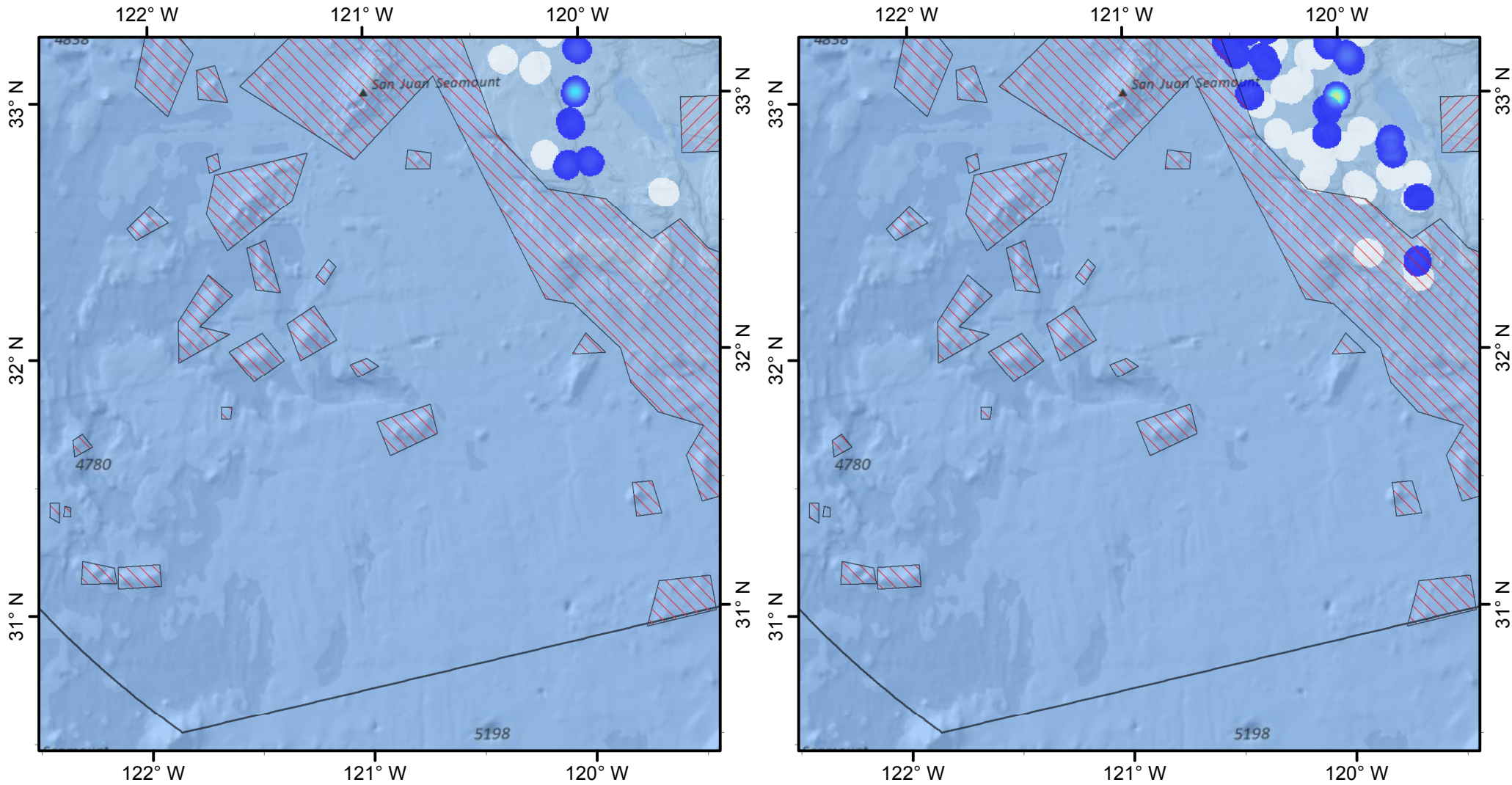
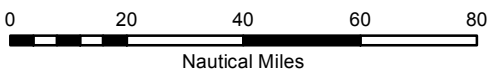
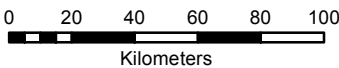


Before **Standardized Sea Pen/Sea Whip Catch (WCGBTs)** After



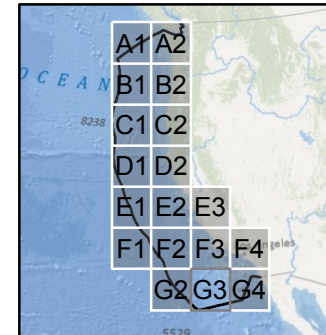
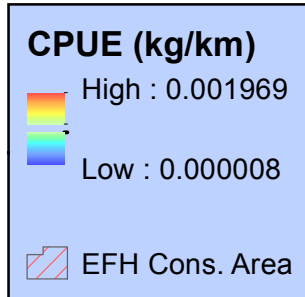
G3



Map Scale: 1:2,400,000

Date Saved: 20 Aug 2012

Author: Curt Whitmire (NOAA Fisheries - NWFSC)



Map 9 of 10

Search Radius: 6,000 m
Cell Size: 500 m